


CSS

LAYOUT 

Drought's footprint

More than half of the country was under moderate to extreme drought in June, the largest area of the contiguous United States affected by such dryness in nearly 60 years. Nearly 1,300 counties across 29 states have been declared federal disaster areas. Areas under moderate to extreme drought in June of each year are shown in orange below. [Related article](#)

Kevin Quealy kindly provided the basemaps for this exercise. See the original graphic [here](#).

2012



2011



2010



2009










Drought's footprint

More than half of the country was under moderate to extreme drought in June, the largest area of the contiguous United States affected by such dryness in nearly 60 years. Nearly 1,300 counties across 29 states have been declared federal disaster areas. Areas under moderate to extreme drought in June of each year are shown in orange below. [Related article](#)


Kevin Quealy kindly provided the basemaps for this exercise. See the original graphic [here](#).



FLOATS



Sum



Sum

Mo

~~~~~


Er

~~~~~

~~~~~

U

```
.cat {  
  float: left;  
}
```



Sum


Mo

Er

Uy

```
.cat {  
  float: left;  
  padding-right: 20px;  
}
```

Sum



Sum

Mo

~~~~~

Er

~~~~~

~~~~~

U

~~~~~

~~~~~

```
.cat {  
  float: right;  
}
```


Sum

Sum

Mo

Er

Uy




```
<div class="container">  
    
  <p>Sun </p>  
</div>
```

```
.container {  
  float: left;  
  padding-right: 20px;  
}
```

Sun











Mon




Tue

Wed

So how do we create this?



Put them each in
an HTML element.
Float those elements
left.



Drought's footprint

More than half of the country was under moderate to extreme drought in June, the largest area of the contiguous United States affected by such dryness in nearly 60 years. Nearly 1,300 counties across 29 states have been declared federal disaster areas. Areas under moderate to extreme drought in June of each year are shown in orange below. [Related article](#)

Kevin Quealy kindly provided the basemaps for this exercise. See the original graphic [here](#).

2012



2011



2010



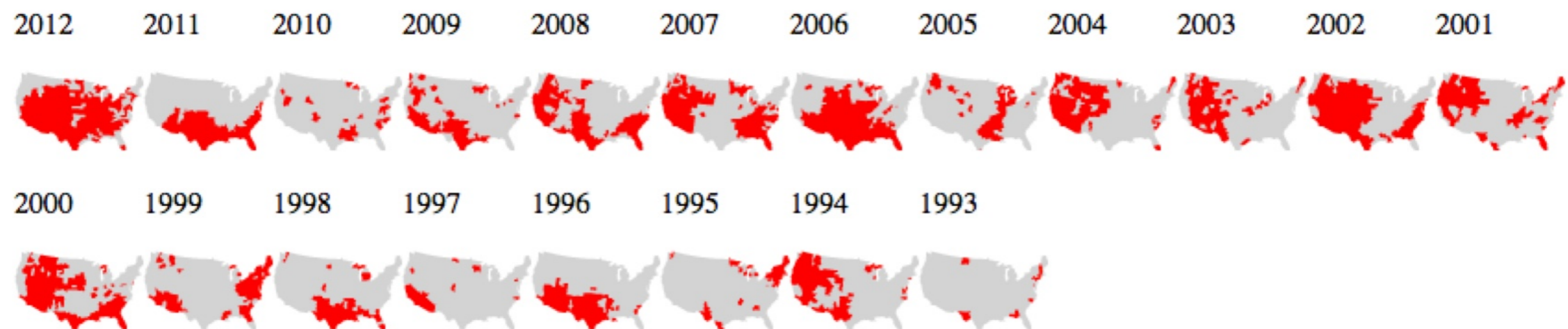
2009



Drought's footprint

More than half of the country was under moderate to extreme drought in June, the largest area of the contiguous United States affected by such dryness in nearly 60 years. Nearly 1,300 counties across 29 states have been declared federal disaster areas. Areas under moderate to extreme drought in June of each year are shown in orange below. [Related article](#)

Kevin Quealy kindly provided the basemaps for this exercise. See the original graphic [here](#).



#1

WIDTH

width: 200px;

width: 100%;

max-width: 200px;


Can

Bar

Ph
~~~~~  
~~~~~  
~~~~~

Wh  
~~~~~  
~~~~~  
~~~~~

F
~~~~~  
~~~~~  
~~~~~



Sum

“  
J  
”

#2

# BORDER

border: 5px solid white;

border: 1px dashed #ccc;


Can

Can

Fun

Wh

Fun



Fun

“  
Fun  
”



#3



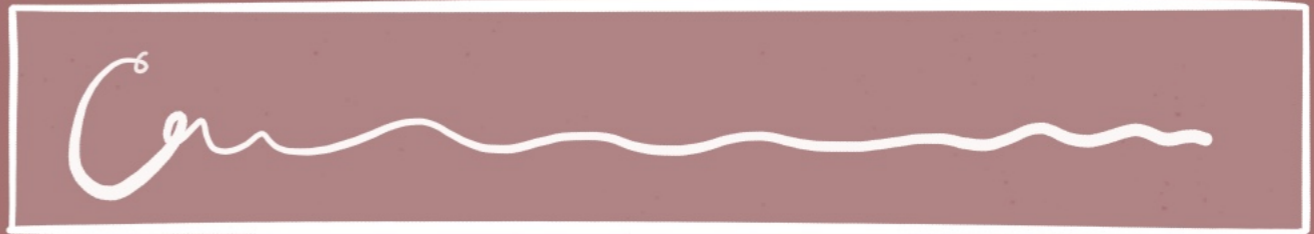
# PADDING

padding: 20px 5px 20px 5px;

padding: 20px 5px;

padding: 10px;


padding: 20px 5px 20px;



#4

# MARGIN

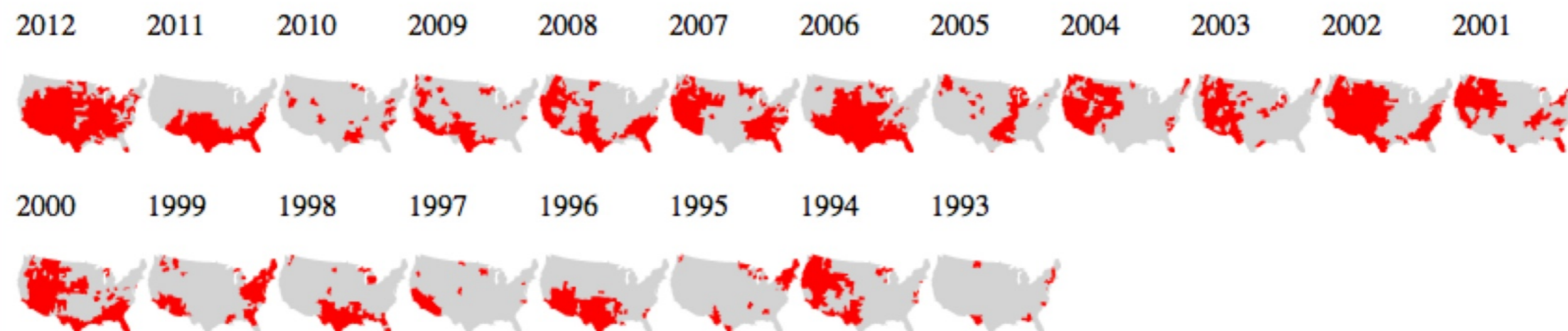
margin: 0px 0px 10px 0px;  
margin: 10px auto;



## Drought's footprint

More than half of the country was under moderate to extreme drought in June, the largest area of the contiguous United States affected by such dryness in nearly 60 years. Nearly 1,300 counties across 29 states have been declared federal disaster areas. Areas under moderate to extreme drought in June of each year are shown in orange below. [Related article](#)

*Kevin Quealy kindly provided the basemaps for this exercise. See the original graphic [here](#).*



## Drought's footprint

More than half of the country was under moderate to extreme drought in June, the largest area of the contiguous United States affected by such dryness in nearly 60 years. Nearly 1,300 counties across 29 states have been declared federal disaster areas. Areas under moderate to extreme drought in June of each year are shown in orange below. [Related article](#)

*Kevin Quealy kindly provided the basemaps for this exercise. See the original graphic [here](#).*

